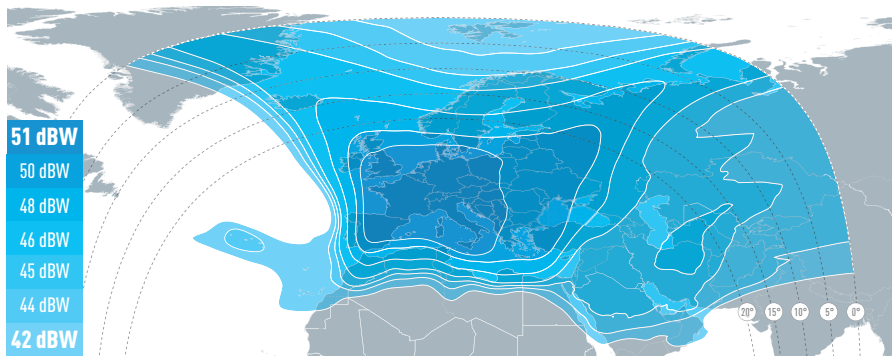


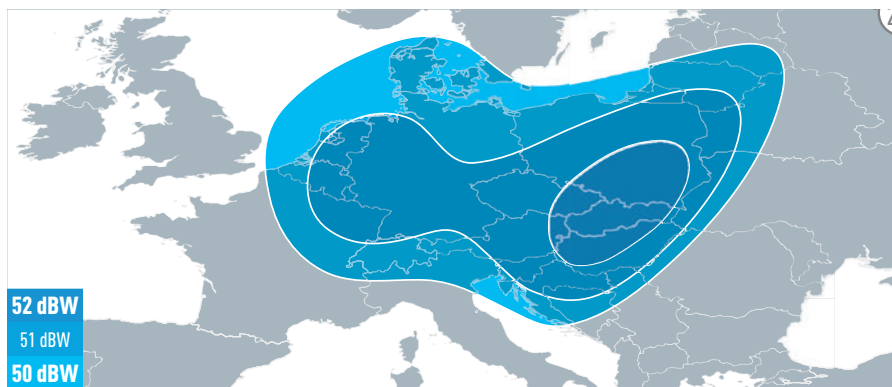
SATELLITE EUTELSAT 9B



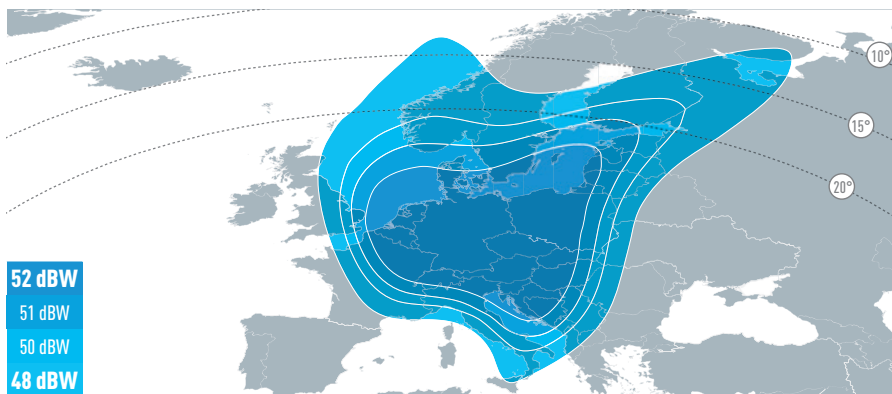
FAST GROWING DTH NEIGHBOURHOOD AND CABLE HOTSPOT



Ku-band Widebeam Downlink Coverage



Ku-band Germany A Downlink Coverage



Ku-band Germany Ge Downlink Coverage

EUTELSAT 9B significantly expands and diversifies resources at our 9° East location for high-growth video markets across Europe.

Capacity is spread across five footprints, with frequency reuse significantly increasing overall bandwidth.

A pan-European footprint delivers a wide coverage for channels seeking maximum reach into satellite homes and to terrestrial headends.

Five regional footprints address high-growth digital TV markets in Germany, Greece, Italy, and the Nordics with the Baltics and Ukraine.

This regional footprint model enables pay-TV platforms and national DTT programmes to efficiently address linguistic markets and in parallel leverage reception from the HOTBIRD neighbourhood.

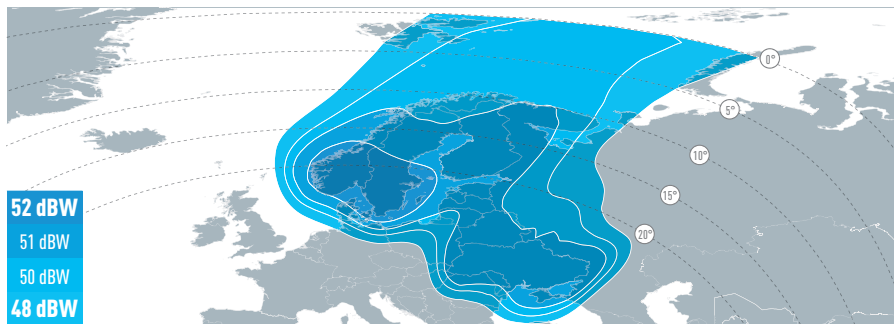
Built by Airbus Defence and Space, EUTELSAT 9B is a high-capacity Ku-band satellite based on the Eurostar E3000 platform.



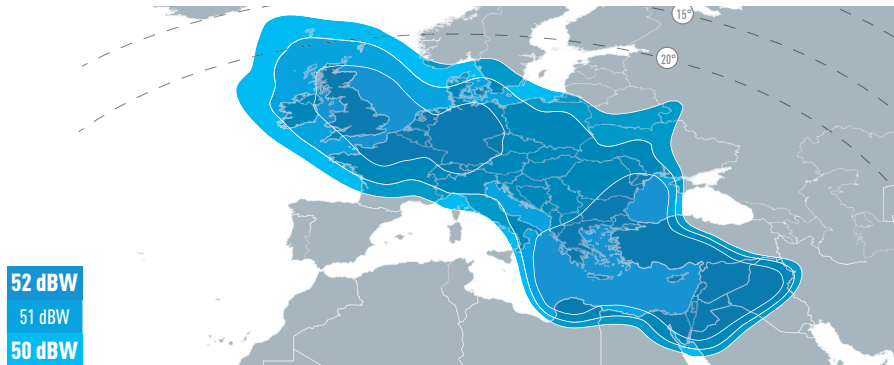
SATELLITE EUTELSAT 9B



Ku-band Italy Downlink Coverage



Ku-band Nordic & Eastern Europe Downlink Coverage



Ku-band Greece Extended Downlink Coverage

KEY MARKETS

- EUROPE
- NORTHERN AND EASTERN EUROPE
- CENTRAL AND SOUTHERN EUROPE

KEY SERVICES

- DTH BROADCASTING
- CABLE, DTT
- PROFESSIONAL VIDEO

SATELLITE MANUFACTURER

AIRBUS DEFENCE AND SPACE

LAUNCH DATE

30/01/2016

PROJECTED LIFETIME

>15 YEARS

ORBITAL POSITION

9 DEGREES EAST

FREQUENCIES

KU-BAND

What can we do for you? Please visit
www.eutelsat.com/enquiries

